



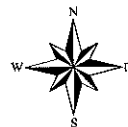


**TRUCKEE MEADOWS
FLOOD PLAIN STORAGE ZONES**

-  Zone1: Critical Flood Pool
-  Zone2: Existing Flood Pool
-  Zone3: Adjacent Sheet Flow Areas
-  Zone4: Remainder of Truckee River Watershed

Notes: The scale and configuration of all information shown hereon are approximate only and are not intended as a guide for design or survey work. Reproduction is not permitted without prior written permission from the Washoe County Department of Water Resources.



Department of Water
Resources
**WASHOE COUNTY
NEVADA**
4930 Energy Way
Reno, Nevada 89502
(775) 954-4600

